



Driving Directions

From the West: Follow I-94/Edsel Ford Frwy EAST to I-75/Chrysler Frwy SOUTH.

From the Northwest: Follow I-96/Jeffries Frwy or M-10/Lodge Frwy to I-94/Edsel Ford Frwy EAST to I-75/Chrysler Frwy SOUTH.

From the North: Follow I-75/Chrysler Frwy SOUTH into downtown Detroit.

From the Northeast: Follow I-94/Edsel Ford Frwy WEST to I-75/Chrysler Frwy SOUTH.











- From I-75 SOUTH, take **Exit 51C: I-375/Chrysler Frwy – Civic Center** (left 3 lanes) and move to the far **left** lane on the freeway.
- Take the first **LEFT** exit, signed **Madison Ave.**
- At the end of the ramp, continue straight ahead onto Madison St. for four blocks.
- The GVSU Detroit Center is on the northwest corner of Madison St. and John R St. (At map coordinate D-4)

Visitor Parking

GVSU does not offer parking in downtown Detroit. The lot adjacent to the Detroit Center with an entrance on Witherell St (at map coordinate C-3) costs \$5 before 3 p.m. and has a minimum of \$6 after 3 p.m. on non-sporting event days. This is a cash only lot.

There are also many other lots and street parking available. Please note that not all parking lots and structures shown on this map are available for public parking at all times.

Map Legend

	University Building		Parking: Surface Parking Lot (Privately-operated)
	Other Building		Parking Structure (Privately-operated)
	Public Park		Parking Structure (Publicly-Operated)
	Street		Detroit People Mover with Station
	State Highway		
	One-Way Street		

0 125 250 375 500 Feet

Map by Christopher J. Bessert • 5/2014
www.chrisbessert.org (616) 878-4285
©2014 Grand Valley State University